

To Los Alamos and Jemez Springs

Alcove House
Reached by 140 foot climb on four ladders

Loop C
Amphitheater

Juniper Campground
6600ft
2012m

Loop B
Loop A

BANDELIER NATIONAL MONUMENT

CANON DE LOS FRIJIOLES (FRIJIOLES CANYON)
El Rito de los Frijoles (Frijoles Creek)

Park Entrance Station

To White Rock and Santa Fe

Frey Trail
Campground to Visitor Center
2.0mi 3.2km

Tyuonyi Overlook Trail
Dead-end trail--does not connect with any other trail
1.0mi 1.6km

Tyuonyi Overlook

Cliff Dwellings (Long House)

Cliff Dwellings Tyuonyi (talus houses)

Nature Trail
Nature Trail

Frijolito (unexcavated)

Big Kiva

Visitor Center

6066ft
1849m
Parking
Gift Shop and Snack Bar

Picnic area & RV parking

Backpacker & overflow parking

Falls Trail
Backpacker parking to:

Upper Falls 1.5 mi 2.4km
Lower Falls 1.75mi 2.8km
Rio Grande 2.5mi 4.0km

Falls Trail

Entrance Road





BANDELIER NATIONAL MONUMENT BOUNDARY

Overlook

North



0 0.1 0.2 Kilometer
0 0.1 0.2 Mile

-  Main Loop Trail
-  Alcove House Trail
-  Other trails
-  Paved road

Falls Trail